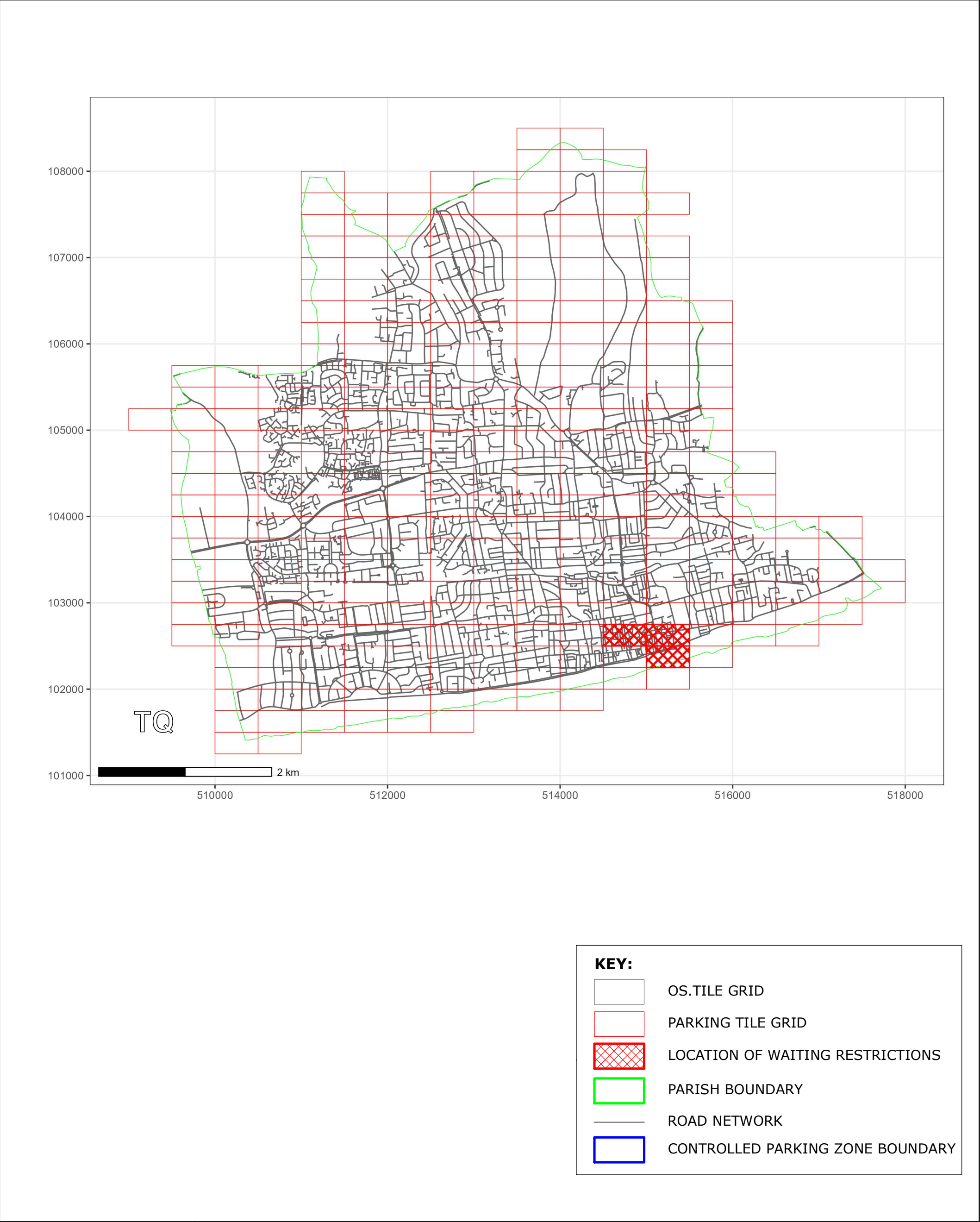


WEST SUSSEX COUNTY COUNCIL
((WORTHING)(PARKING PLACES & TRAFFIC REGULATION)
(CONSOLIDATION) ORDER 2007)
(CHANDOS ROAD & PORTLAND ROAD) AND (STEYNE GARDENS, THE STEYNE & MARINE PARADE)(AMENDMENT)
ORDER 2023

WORTHING: LOCATION OF WAITING RESTRICTIONS



West Sussex County Council
 Highways & Transport
 The Grange
 Tower Street
 Chichester
 West Sussex
 PO19 1RH

WEST SUSSEX COUNTY COUNCIL
 ((WORTHING)(PARKING PLACES & TRAFFIC REGULATION)
 (CONSOLIDATION) ORDER 2007)(CHANDOS ROAD &
 PORTLAND ROAD) AND (STEYNE GARDENS, THE STEYNE &
 MARINE PARADE)(AMENDMENT) ORDER 2023




LOCATION OF WAITING RESTRICTIONS






Key for Waiting Restrictions

All areas over which the provision of the orders apply are defined by the shaded areas as shown on the following plans plus a contiguous area not indicated on the plans of verge and/or footway between the carriageway edge and the highway boundary. The plans in this schedule are based upon grid references of the Ordnance Survey National Grid defined by the OSGB 36 triangulation.

Prohibition of Waiting

100		z_circle	No waiting, loading and unloading at any time
101		check	No waiting at any time
156		pat039	No waiting 9.00am-6.00pm Mon-Sat except bank holidays




Prohibition of Loading

202		dot6	No waiting at any time, No loading and unloading 10.00am-10.00pm any day
220		usgs721	No waiting, loading and unloading 9.00am-6.00pm Mon-Sat except bank holidays
221		usgs617	No waiting at any time, No loading and unloading 9.00am-6.00pm Mon-Sat except bank holidays


Charged on-street Parking

314		circle4	Pay and Display up to 2hrs 9.00am-6.00pm Mon-Sat except bank holidays
315		usgs721	Pay and Display up to 1hr 9.00am-6.00pm Mon-Sat except bank holidays
317		usgs617	Pay and Display up to 4hrs 9.00am-6.00pm Mon-Sat except bank holidays



Shared Residents Parking & Charged On-street Parking

413		pat038	Pay and Display up to 2hrs and Residents' and Visitors' permit holders 9.00am-6.00pm Mon-Sat except bank holidays
415		usgs725	Pay and Display up to 4hrs and Residents' and Visitors' permit holders 9.00am-6.00pm Mon-Sat except bank holidays
417		usgs617	Pay and Display up to 1hr and Residents' and Visitors' permit holders 9.00am-6.00pm Mon-Sat except bank holidays






Residents Parking





509		check	Residents' and Visitors' permit holders only 9.00am-6.00pm Mon-Sat except bank holidays
-----	---	-------	--

Shared Residents Parking & Free Limited Waiting

609		dot6	Residents' and Visitors' permit holders and Limited waiting for 1hr No return within 1hr for non-permit holders 9.00am-6.00pm Mon-Sat except bank holidays
613		usgs503	Residents' and Visitors' permit holders and Limited waiting for 2hrs No return within 2 hours for non-permit holders 9.00am-6.00pm Mon-Sat except bank holidays

Specified Vehicles

806		pat020	Motorcycles
810		usgs503	Loading bay-Goods vehicles only at any time
811		dot6	Loading bay-Goods vehicles only 7.00am-7.00pm Mon-Sat
814		brick1	Loading bay-Any vehicle at any time
815		pat020	Loading bay-Any vehicle 7.00am-7.00pm Mon-Sat

830		check	Disabled persons vehicles at any time
840		pat064	No waiting 10.00pm-8.00am except for taxis and Parking place reserved for buses only 8.00am-10.00pm Max Stay 15mins No return within 1hr 8.00am-10.00pm any day Max Stay 15mins No return within 1hr and 10.00pm-8.00am Taxis only
844		usgs721	No stopping at any time except taxis
846		pat079	No stopping at any time except police vehicles

WEST SUSSEX COUNTY COUNCIL
((WORTHING) (PARKING PLACES & TRAFFIC REGULATION) (CONSOLIDATION)
ORDER 2007)

(CHANDOS ROAD & PORTLAND ROAD) AND
(STEYNE GARDENS, THE STEYNE & MARINE PARADE) (AMENDMENT)
ORDER 2023

West Sussex County Council in exercise of their powers under Sections 1 (a) 2 (1) and (2), 4 (2), 45. 46. 49 and 53 and Part IV of Schedule 9 of the Road Traffic Regulation Act 1984 ("the Act") as amended and of all other enabling powers and after consultation with the Chief Officer of Police in accordance with Part III of Schedule 9 to the Act hereby make the following Order:-

1. The Order shall come into operation on the Second day of October 2023 and may be cited as "West Sussex County Council) ((Worthing) (Parking Places & Traffic Regulation) (Consolidation) Order 2007) (Chandos Road & Portland Road) and (Steyne Gardens, The Steyne & Marine Parade) (Amendment) Order 2023".
2. The "West Sussex County Council ((Worthing) (Parking Places & Traffic Regulation) (Consolidation) Order 2007" is hereby amended by the replacement of the plans specified in the First Schedule to this Order, with the plans specified in the Second Schedule, attached hereto.
3. The "West Sussex County Council (Worthing) (Parking Places & Traffic Regulation) (Consolidation) Order 2007" as amended, (The Original Order) is hereby amended by the replacement of the Third Schedule to that Order with the Third Schedule to this Order.

FIRST SCHEDULE
Plans to be Replaced

TQ1402NES (Issue Number 10)
TQ1502NWS (Issue Number 11)
TQ1502SWN (Issue Number 7)

SECOND SCHEDULE
Replacement Plans

TQ1402NES (Issue Number 11)
TQ1502NWS (Issue Number 12)
TQ1502SWN (Issue Number 8)

THIRD SCHEDULE
Replacement Third Schedule to the Original Order:

List Of Streets and Parts of Streets Within The Controlled Parking Zone(s)
Worthing CPZ

Zone A

Alexander Terrace	Liverpool Terrace
Ambrose Place	Marine Parade (Between West Buildings & The Steyne)
Ann Street	Marine Place
Augusta Place	Market Street
Bath Place	Montague Place
Bedford Row	Montague Street (Between South Street & West Buildings)
Buckingham Road	New Street
Caledonian Place	Portland Road
Chandos Road	Prospect Place
Chapel Road (Between Liverpool Road & Union Place)	Richmond Road (South side – between Grafton Road & Chapel Road)
Chatsworth Road	Salisbury Road
Crescent Road (Nos 40-50 & Westbrooke Court)	Shelley Road (Between Crescent Road & Alexander Terrace)
Field Row	South Street
Grafton Place	Union Place
Grafton Road	Warwick Street
Graham Road	West Buildings (East side – between Marine Parade & Montague Street)
Grosvenor Road	Westbrooke
High Street (West side – between Warwick Street & Union Place)	
Humphreys Road	
Liverpool Gardens	
Liverpool Road	

Zone B

Brunswick Road	Montague Street (Between Eriswell Road & Crescent Road)
Byron Road	Nursery Lane
Crescent Road (Between Montague Street & Shelley Road)	Queen's Road
Edinburgh Cottages	Rowlands Road (Between Eriswell Road & Heene Road)
Eriswell Road	Shelley Road (Between Heene Road & Crescent Road)
Gratwicke Road (Between Shelley Road & Montague Street)	Southey Road
Heene Place	Surrey Street
Heene Road (Between Marine Parade & Rowlands Road)	Thorn Road
Heene Terrace	West Buildings (Between Marine Parade & Montague Street)
Marine Parade (Between Heene Road & West Buildings)	West Street
Milton Road	Western Place
Milton Street	Western Row
	Wordsworth Road

Zone C

Alfred Place
Ash Grove
Brighton Road (Between Warwick Gardens & Merton Road)
Charlecote Road
Elm Road
High Street (East side – between Brighton Road & Lyndhurst Road)
Madeira Avenue
Marine Parade (Between The Steyne and Warwick Road)

Park Road (Between Brighton Road & Lyndhurst Road)
Steyne Gardens
The Steyne
Warwick Gardens
Warwick Place
Warwick Road
Wyke Avenue
York Road

Zone D

Brighton Road (Between Merton Road & No. 131)
Church Walk (Between Farncombe Road & No. 17)
Farncombe Road
Lyndhurst Road (South side – between Farncombe Road & No. 48)
Merton Road

Merton Terrace
New Parade
St Georges Road
Selden Lane
Selden Road
The Esplanade

Zone E

Beccles Road
Gratwicke Road (Between Shelley Road & Richmond Road)
Heene Road (Between Rowlands Road & Richmond Road)
Richmond Court
Richmond Road (Between Heene Road & Crescent Road)

Shakespeare Road (Between Richmond Road & Shelley Road)
Shelley Road (Cambourne Court & Pegasus Court)
Tennyson Road
Winchester Road
Wykeham Road

Zone F

Abbotts Close
Chapel Road (West Side – between Richmond Road & Teville Road)
Christchurch Road
Hertford Road
Oxford Road (Between Teville Road & Railway Approach)
Railway Approach
Richmond Road (North Side - between Salisbury Road & Chapel Road)

Stanhope Rad
Stoke Abbott Road
Teville Place
Teville Road (Between Chapel Road & Victoria Road)
Victoria Road (Between Teville Road & Cross Street)
Wenban Road
Winton Place

Zone G

Ashdown Road
Chapel Road (East side – between Newland Road & Union Place)
Dagmar Street
Gordon Road
High Street (Nos 1-99)
Lennox Road
Little High Street
Lyndhurst Road (North side – between North Street & Park Road)
Marwick Mews

Newland Road
Newland Street
North Street
Park Road
Providence Terrace
Stanley Road
Station Road
Sussex Road
Tower Road
Upper High Street

Zone H

Alverstone Road
Chesswood Road (Nos 1-117)
Colebrook Close
Cottenham Road
Cranworth Road
Dawes Avenue
Dawes Close
Eldon Road
Halsbury Close

Halsbury Road
Homefield Road
Ladydell Road
Lyndhurst Road (North side – between Park Road & no.133)
Park Avenue
Sugden Road
Thurlow Road

Zone J

Amelia Road
Anglesea Street
Cambridge Road
Clifton Road
Cobden Road
Cross Street
Elizabeth Road
Howard Street
London Street
Norfolk Street
Orme Road
Oxford Road

Richmond Road (North side – between Wykham Road & Salisbury Road)
St Matthew's Road
South Farm Road (Between Cross Street & Tarring Road)
Tarring Road (Between Shakespeare Road & Clifton Road)
Teville Road (Nos 39-82)
Treveor Close)
Victoria Park Gardens
Victoria Road (Between Richmond Road & Teville Road)

Zone K

Bridge road
Broadwater Road (West side – between Bridge Road & Langton Road)
Centrecourt Close
Centrecourt Road
Eastcourt Road
Langton Road

Osmonde Close
Southcourt Road
South Farm Road (East side - between Cross Street & Pavillion Road)
Westcourt Place
Westcourt Road (Between South Farm Road & Eastcourt Road)

Zone L

Alexandra Road
Brighton Road (Nos. 133-171)
Church Walk (Nos 14-51 (excluding no.s 15&17))
Gannon Road

Lyndhurst Road (Between Ladydell Road & Windsor Road)
Windsor Road

Zone M

Archibald Road
Ashwood Close
Benedict Close
Benedict Drive
Brighton Road (Nos 173 to 257)
Brook Close
Brougham Road (between Ham Road & No.88)
Chatham Road
Chesswood Close
Chesswood Road (Between Ladydell Road & Ham Road)
Chester Avenue
Church Walk (Between Chatham Road & Windsor Road excluding no. 51)
Devonport Place
Devonport Road
Ham Close

Ham Road
Ham Way
Lyndhurst Road (Between Ham Road & Windsor Road)
Mansfield Close
Mansfield Road
Meadow Crescent
Meadow Road (between Ham Road & No.81)
Navarino Road
Oakleigh Close
Oakleigh Road
Ophir Road
Pages Lane (between Ham Road and No.22)
Pendine Avenue
Stuart Close
Ten Acres
Thesiger Road


Zone N

Bashfords Lane
Broadwater Road (East side – between Cecilian
Avenue & Bridge Road)
Cecilian Avenue
Garrick Road
Ivy Arch Road

King Edward Avenue
Livesay Crescent
Marston Road
The Quashetts
Westbourne Avenue

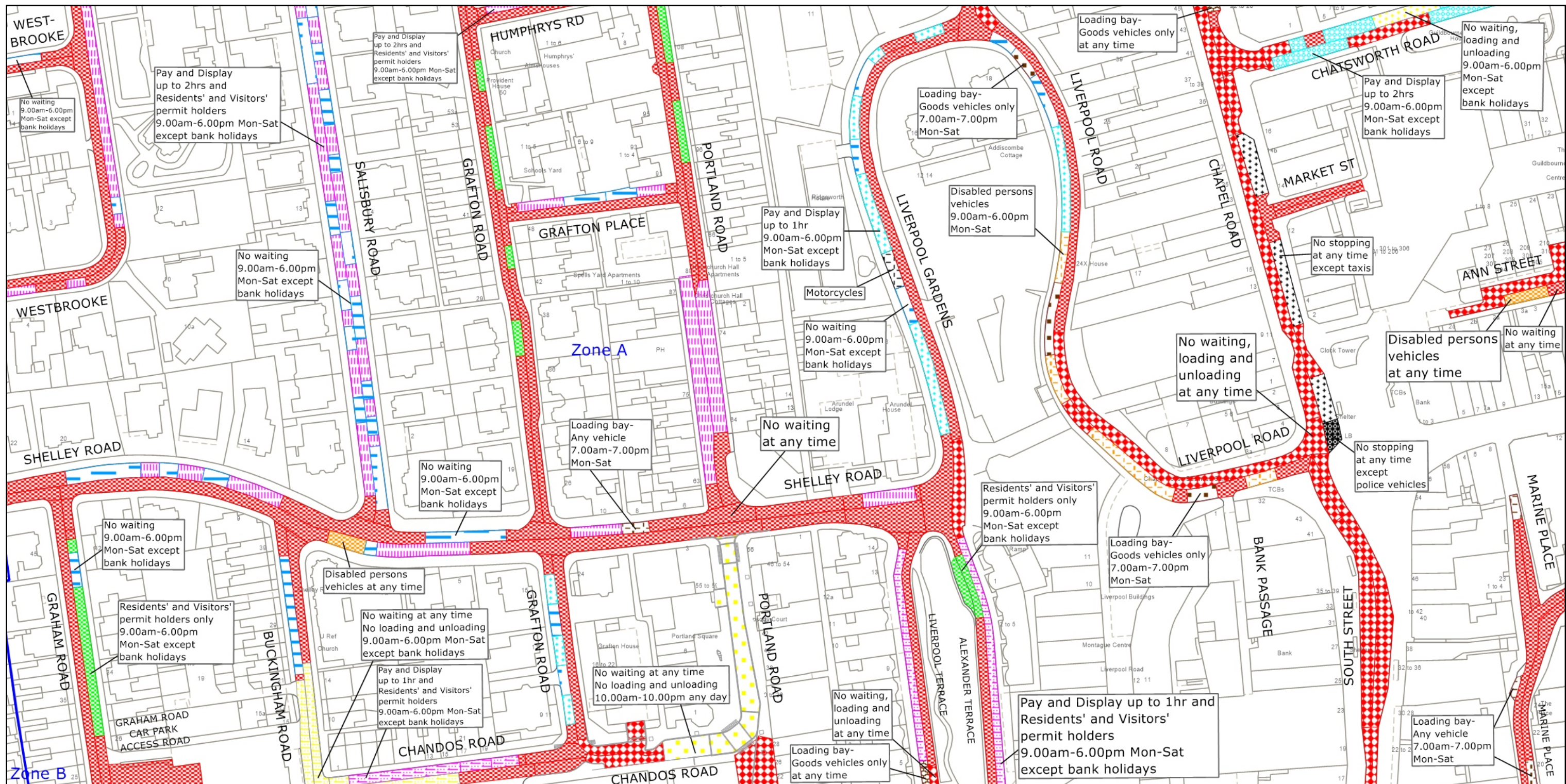
For and on behalf of WEST SUSSEX COUNTY COUNCIL

Authorised Signatory:

A handwritten signature in black ink, appearing to read 'Martin Moore', with a long horizontal stroke extending to the right.

NAME: Martin Moore

DATE MADE: Twenty Eighth day of September 2023
WOR8023-MM



West Sussex County Council
Highways & Transport
The Grange
Tower Street
Chichester
West Sussex
PO19 1RH

WORTHING BOROUGH: CENTRAL WARD

WAITING RESTRICTIONS

© Crown copyright and database rights 2023 OS AC0000849983. You are permitted to use this data solely to enable you to respond to, or interact with, the organisation that provided you with the data. You are not permitted to copy, sub-license, distribute or sell any of this data to third parties in any form.

TILE REF NO:
TQ1402NES

SHEET ISSUE NO 11

SHEET ACTIVE FROM - 02.10.2023



SCALE:
1:1250
at A3 size

